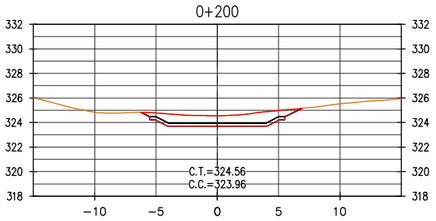

CORTE 10.38 (m2)
RELLENO 0.00 (m2)

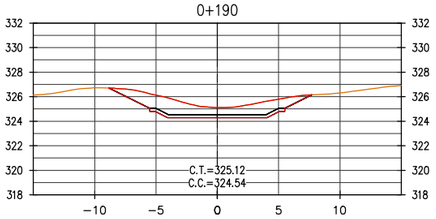

CORTE 15.48 (m2)
RELLENO 0.00 (m2)

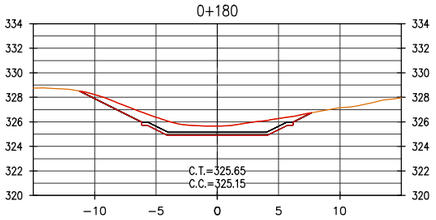

CORTE 14.18 (m2)
RELLENO 0.00 (m2)

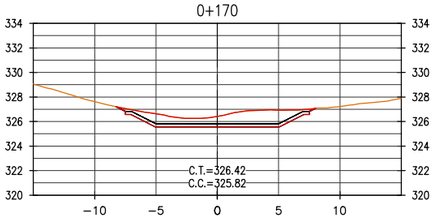

CORTE 13.92 (m2)
RELLENO 0.00 (m2)

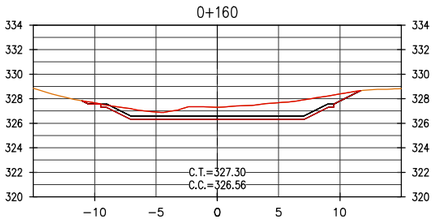

CORTE 19.57 (m2)
RELLENO 0.00 (m2)

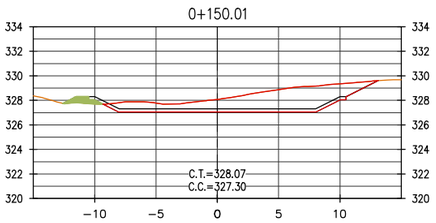

CORTE 25.55 (m2)
RELLENO 1.04 (m2)

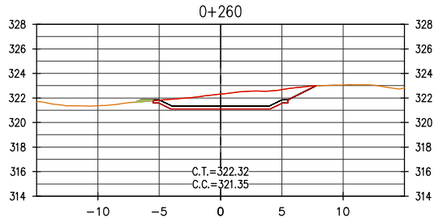

CORTE 13.09 (m2)
RELLENO 0.14 (m2)

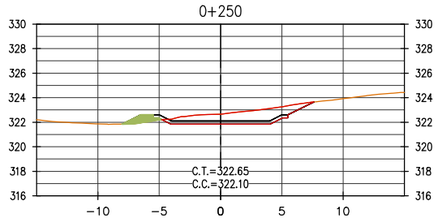

CORTE 9.42 (m2)
RELLENO 1.21 (m2)

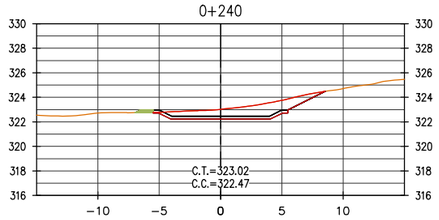

CORTE 10.48 (m2)
RELLENO 0.27 (m2)

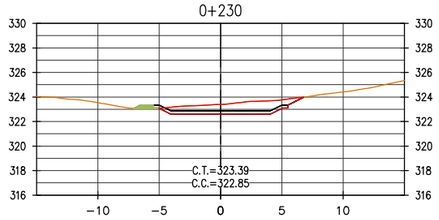

CORTE 8.55 (m2)
RELLENO 0.41 (m2)

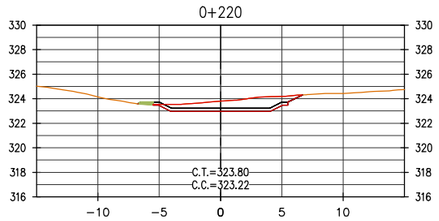

CORTE 8.75 (m2)
RELLENO 0.20 (m2)

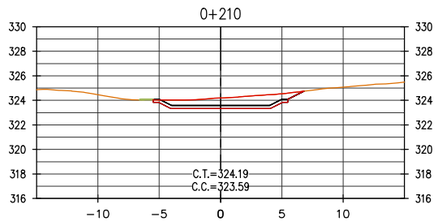

CORTE 9.09 (m2)
RELLENO 0.05 (m2)

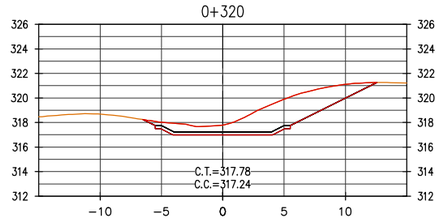

CORTE 24.10 (m2)
RELLENO 0.00 (m2)

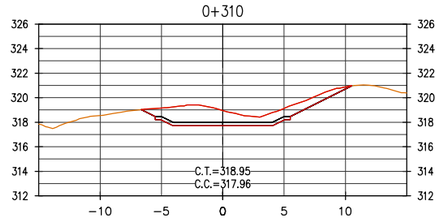

CORTE 16.16 (m2)
RELLENO 0.00 (m2)

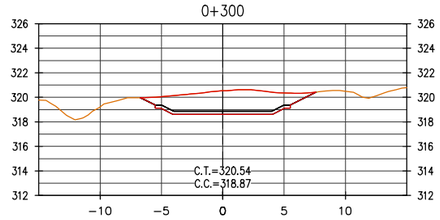

CORTE 19.91 (m2)
RELLENO 0.00 (m2)

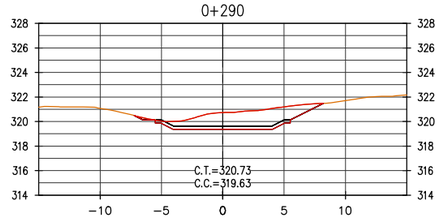

CORTE 14.42 (m2)
RELLENO 0.00 (m2)

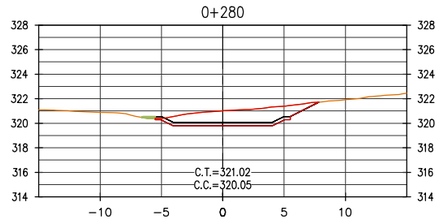

CORTE 12.93 (m2)
RELLENO 0.15 (m2)

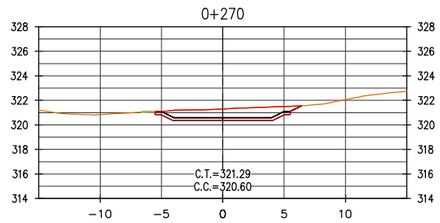

CORTE 9.81 (m2)
RELLENO 0.05 (m2)

UBICACIÓN

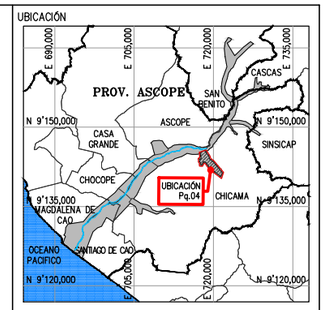

ESCALA GRAFICA

0 2.5 5.0 7.5 10.0 12.5m

1:250–A1 1:500–A3

LEYENDA

SISTEMA DE PROYECCIÓN:
UNIVERSAL TRANSVERSAL MERCATOR (UTM) , ZONA 17 SUR
DATUM : SISTEMA GEODESICO MUNDIAL (WGS 84)
FUENTE : EQUIPO TÉCNICO

REV Nº	FECHA	DESCRIPCION DE LA REVISION	REV.	DIR.
.	.	.	.	.
.	.	.	.	.
.	.	.	.	.
.	.	.	.	.
R00	08.2023	EMITIDO REV. Y COMENTARIO	J.O.	R.E.

	FECHA	FIRMA
DISEÑO : ALBERTO PRIETO	25.08.2023	Alberto Prieto T. Ing. Caminos, Canales y Puertos CIP 2791-T
DIBUJO : ROGER ROSILLO	25.08.2023	Roger Rosillo L. Tecnico CAD
REVISION : ALBERTO PRIETO	25.08.2023	Alberto Prieto T. Ing. Caminos, Canales y Puertos CIP 2791-T
APROBACION : ING. JOSE LUIS OBLITAS	25.08.2023	
DIRECTOR DE PROYECTO : ING. RICARDO A. ECHEGARAY N.	25.08.2023	

OHLA Perú

inypsa

PERÚ Presidencia del Consejo de Ministros

RECONSTRUCCIÓN CON CAMBIOS

SOLUCIONES INTEGRALES
ENTREGA DE LAS DEFENSAS
RIBEREÑAS RÍO CHICAMA
Y RÍO VIRÚ (PAQUETE 9R-06)
PROYECTO 4 - CUI 2509625

PAQUETE 04
QUEBRADA ALTO PERU / SAUSAL

PLANO
CANAL AP-CA-1
SECCIONES TRANSVERSALES
1 DE 2

ESPECIALIDAD :
CIVIL

USO :
653-DIQUES TRANSVERSALES-4

ZONA :
CHICAMA-ASCOPE-LA LIBERTAD

ESCALA :	FECHA :	REV :
1/500	25.08.2023	R00

CODIGO DEL PLANO :
400195-OHL001-653-XX-DR-CV-010042

NOTAS

- C.T.= COTA TERRENO
- C.C.= COTA CORONA
- LISTADO DE MEDICIONES EN SUSTENTO DE METRADOS
- EL VALOR EXPRESADO DE GEOTEXTIL SE DEBE DIVIDIR ENTRE 0.01 PARA HALLAR EL METRADO EN m.

LEYENDA DE MATERIALES

CORTE
MAMPOSTERÍA
TERRENO NATURAL
RELLENO

RECONSTRUCCIÓN CON CAMBIOS
REVISIÓN DE DOCUMENTOS TÉCNICOS
A- ACEPTADO
B- ACEPTADO CON COMENTARIOS
C- RECHAZADO
FIRMA FECHA

REFERENCIAS:
VER PLANO 400195-OHL001-653-XX-DR-CV-010041 (PLANTA Y PERFIL LONGITUDINAL)
VER PLANO 400195-OHL001-653-XX-DR-CV-010003 (SECCIONES TIPICAS)